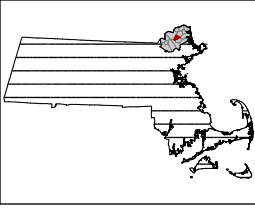


Merrimack Valley  
Planning Commission

Merrimack Valley Planning Commission does not make any warranty, nor assume any liability for the accuracy of the GIS data or any other data provided herein. The data is illustrative and does not take the place of a professional survey and has no legal bearing on the existence of a feature. MVPCC requests that any use of this information be accompanied by a reference to its source and the MVPCC's caveat that it makes no warranties or representations as to the accuracy of said information. Any use of this information is at the recipient's own risk.

U:\GeoGIS\Groveland\GrovelandAssessorMap\_11x17

Revision: 2/9/2022 JB





TOWN OF GROVELAND  
SEAL OF THE TOWN OF GROVELAND  
INCORPORATED MARCH 1885

FY 2023  
Current as of 1/1/2022









### Town of Groveland Property Parcel Map Map 17

1:3,000 1 inch = 250 feet

0 125 250 500 Feet



#### Legend

 Building Footprint	 Wetland
 Easement	 Lake or Pond
 State-Owned Land	 Stream
 Municipal Land	 Road

