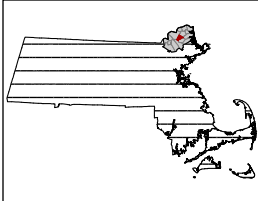


Merimack Valley Planning Commission does not make any warranty, nor assume any liability for the accuracy of the GIS data or any other data provided herein. The data is illustrative and does not take the place of a professional survey and has no legal bearing on the existence of a feature. MVPC requests that any use of this information be accompanied by a reference to its source and the MVPC's caveat that it makes no warranties or representations as to the accuracy of said information. Any use of this information is at the recipient's own risk.




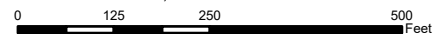
FY 2023  
Current as of 1/1/2022

# Town of Groveland

# Property Parcel Map

Map 1

1:3,000   1 inch = 250 feet



### Legend

- Building Footprint
  Wetland
- Easement
  Lake or Pond
- State-Owned Land
  Stream
- Municipal Land
  Road

